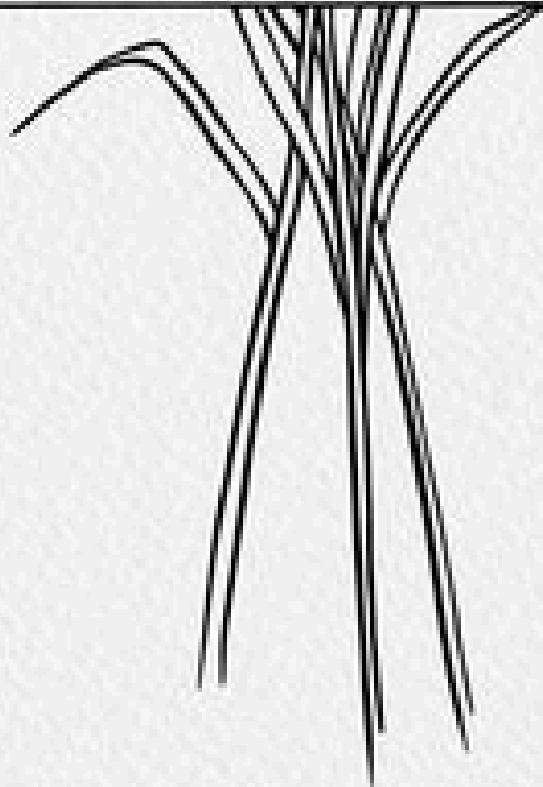


ROOTS & RESOURCES

AGUIDE TO FREE PANTRIES & COMMUNITY GARDENS
IN JOHNSON COUNTY



Dear Neighbors,

We are proud to share with you *Roots & Resources: A Guide to the Free Pantries & Community Gardens in Johnson County*.

This guide is a labor of love— built from the collective efforts of individuals and organizations across our county who believe that food is more than just nourishment: it's community, dignity, and connection. Whether you're looking for a place to share what you can, receive what you need, or grow alongside others, this resource is meant to help you find those opportunities close to home.

As the Johnson County Local Food Council, our mission is to implement a thriving local food system that ensures access to healthy, affordable food through education, outreach, and strategic relationships. This guide reflects that mission in action. It highlights the growing network of free pantries and community gardens that make fresh, nutritious food more accessible for everyone in our community.

We invite you to use this guide not only as a directory, but also as a reminder: solutions to hunger and food insecurity are growing right here, from the ground up. Together, we can nurture a food system that supports the health and wellbeing of every Johnson County resident.

With gratitude and hope,

On behalf of the Johnson County Local Food Council
Franklin, Indiana



R O O T S



NAME: CLARK PLEASANT COMMUNITY GARDEN

ADDRESS: 350 CLEARWATER BOULEVARD, WHITELAND, IN 46184

LOCATION IDENTIFIER: LOCATED AT JOHNSON COUNTY PUBLIC LIBRARY - CLARK PLEASANT BRANCH

NAME: FRANKLIN COMMUNITY GARDEN

ADDRESS: 424 CENTER STREET, FRANKLIN, IN 46131

LOCATION IDENTIFIER: LOCATED AT THE CORNER OF SOUTH MAIN STREET AND EAST SOUTH STREET

NAME: GREENWOOD COMMUNITY GARDEN

ADDRESS: 1220-1238 FRY ROAD, GREENWOOD, IN 46142

LOCATION IDENTIFIER: LOCATED BESIDE GREENWOOD FIRE STATION #92

NAME: PRINCES LAKES COMMUNITY GARDEN

ADDRESS: 14 E LAKEVIEW DRIVE, NINEVEH, IN 46164

LOCATION IDENTIFIER: LOCATED BEHIND THE PRINCES LAKES TOWN HALL

NAME: TRAFALGAR COMMUNITY GARDEN

ADDRESS: 375 PLEASANT STREET, TRAFALGAR, IN 46181

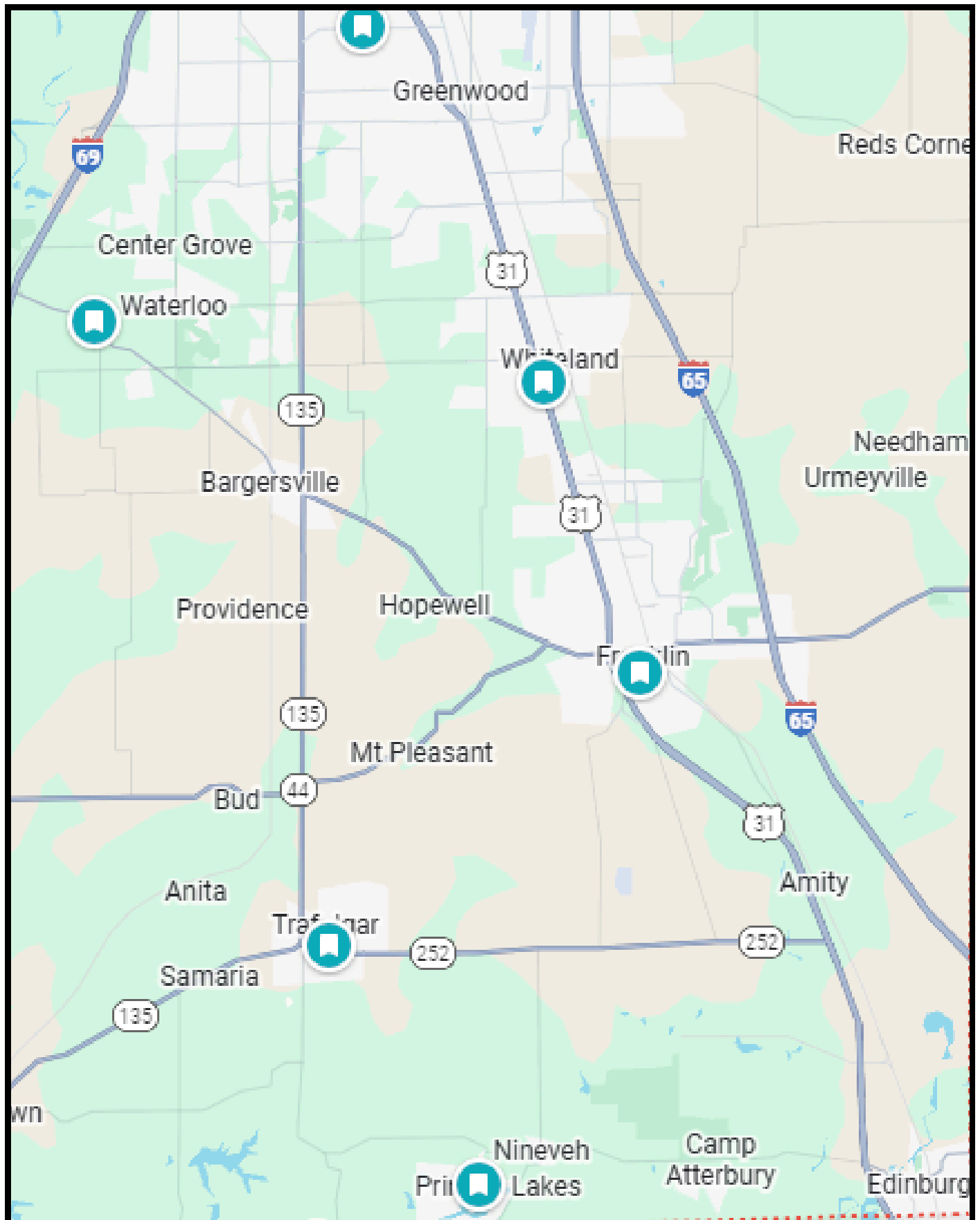
LOCATION IDENTIFIER: LOCATED BEHIND THE MOUTH AUBURN CHURCH- TRAFALGAR CAMPUS


NAME: BLUFF CREEK CHRISTIAN CHURCH- GARDEN STAND

ADDRESS: 6286 WEST STATE ROAD 144, GREENWOOD, IN 46143

LOCATION IDENTIFIER: LOCATED AT THE SMOKEY ROW ROAD ENTRANCE

A MAP OF COMMUNITY GARDENS IN JOHNSON COUNTY





RESOURCES

NAME: 24/7 LITTLE FREE PANTRY

ADDRESS: 496 CAROL DRIVE, GREENWOOD, IN 46143

LOCATION IDENTIFIER: LOCATED AT THE CORNER OF CAROL DRIVE AND MARCY LANE

NAME: BETHEL CHIN BAPTIST CHURCH

ADDRESS: 99 W MAIN STREET, GREENWOOD, IN 46142

LOCATION IDENTIFIER: LOCATED IN THE PARKING LOT OF THE CHURCH

NAME: BRANDI BLESSING BOX

ADDRESS: 450 E MADISON STREET, FRANKLIN, IN 46131

LOCATION IDENTIFIER: LOCATED 0.2 MILES FROM THE BOYS AND GIRLS CLUB OF FRANKLIN

NAME: COMMUNITY CONGRESSIONAL CHURCH

ADDRESS: 4592 N HURRICANE ROAD, FRANKLIN, IN 46131

LOCATION IDENTIFIER: LOCATED IN THE PARKING LOT OF THE CHURCH

NAME: EDINBURGH LIBRARY - *EDINBURGH WRIGHT-HAGEMAN PUBLIC LIBRARY*

ADDRESS: 119 W MAIN CROSS STREET, EDINBURGH, IN 46124

LOCATION IDENTIFIER: LOCATED AT THE CORNER OF MAIN STREET AND MAIN CROSS STREET

NAME: EDINBURGH POOL - *EDINBURGH AQUATIC CENTER*

ADDRESS: 220 HARRELL DRIVE, EDINBURGH, IN 46124

LOCATION IDENTIFIER: LOCATED NEXT TO EASTSIDE ELEMENTARY

NAME: BLUFF CREEK CHRISTIAN CHURCH - BLESSING BOX

ADDRESS: 6286 WEST STATE ROAD 144, GREENWOOD, IN 46143

LOCATION IDENTIFIER: LOCATED IN THE PARKING LOT BY THE ST. RD. 144 ENTRANCE

NAME: HOPEWELL PRESBYTERIAN CHURCH

ADDRESS: 677 IN-144 FRANKLIN, IN 46131

LOCATION IDENTIFIER: LOCATED BENEATH THE AMERICAN FLAG IN THE MAIN PARKING LOT

NAME: JCPL LITTLE FREE PANTRY

ADDRESS: 401 SOUTH STATE STREET, FRANKLIN, IN 46131

LOCATION IDENTIFIER: LOCATED AT THE JOHNSON COUNTY PUBLIC LIBRARY - FRANKLIN BRANCH

NAME: KIC-IT JOHNSON COUNTY

ADDRESS: 104 W JEFFERSON STREET, FRANKLIN, IN 46131

LOCATION IDENTIFIER: LOCATED AT THE CORNER OF WEST JEFFERSON STREET AND NORTH JACKSON STREET

NAME: LITTLE FREE PANTRY

ADDRESS: 398 WEST KING STREET, FRANKLIN, IN 46131

LOCATION IDENTIFIER: LOCATED AT THE CORNER OF WEST KING STREET AND WEST STREET

NAME: MEMAW'S FREE BLESSINGS

ADDRESS: 4104 MAGNOLIA DRIVE, FRANKLIN, IN 46131

LOCATION IDENTIFIER: LOCATED INSIDE THE KNOLLWOOD FARMS NEIGHBORHOOD OFF US-31 SOUTH

NAME: PROVIDENCE CHRISTIAN CHURCH

ADDRESS: 4080 WEST ROAD 100 N, BARGERSVILLE, IN 46106

LOCATION IDENTIFIER: LOCATED IN THE PARKING LOT OF THE CHURCH

NAME: SMITH VALLEY BAPTIST CHURCH

ADDRESS: 4080 WEST SMITH VALLEY ROAD, GREENWOOD, IN 46142

LOCATION IDENTIFIER: LOCATED BESIDE THE SUGAR GROVE SHOPS

NAME: THE FARMHOUSE LITTLE FREE PANTRY

ADDRESS: 5014 75 WEST, WHITELAND, IN 46184

LOCATION IDENTIFIER: LOCATED AT THE CORNER OF WHITELAND ROAD AND 75 WEST

NAME: TRFALGAR CHRISTIAN CHURCH

ADDRESS: 300 WEST PEARL STREET, TRAFALGAR, IN 46181

LOCATION IDENTIFIER: LOCATED THRRE BLOCK EAST OF ST. RD. 135

NAME: TRAFALGAR LIBRARY

ADDRESS: 424 SOUTH TOWER DRIVE, TRAFALGAR, IN 46181

LOCATION IDENTIFIER: LOCATED AT THE JOHNSON COUNTY PUBLIC LIBRARY - TRAFALGAR BRANCH

NAME: WHITE RIVER TRUSTEE

ADDRESS: 2929 SOUTH MORGANTOWN ROAD, GREENWOOD, IN 46143

LOCATION IDENTIFIER: LOCATED AT THE CORNER OF SOUTH MORGANTOWN ROAD AND PENNINGTON ROAD

ADDITIONAL RESOURCES

Johnson County WIC:

<https://johnsoncountywic.com/>

Community Compass:

<https://www.communitycompass.app/>

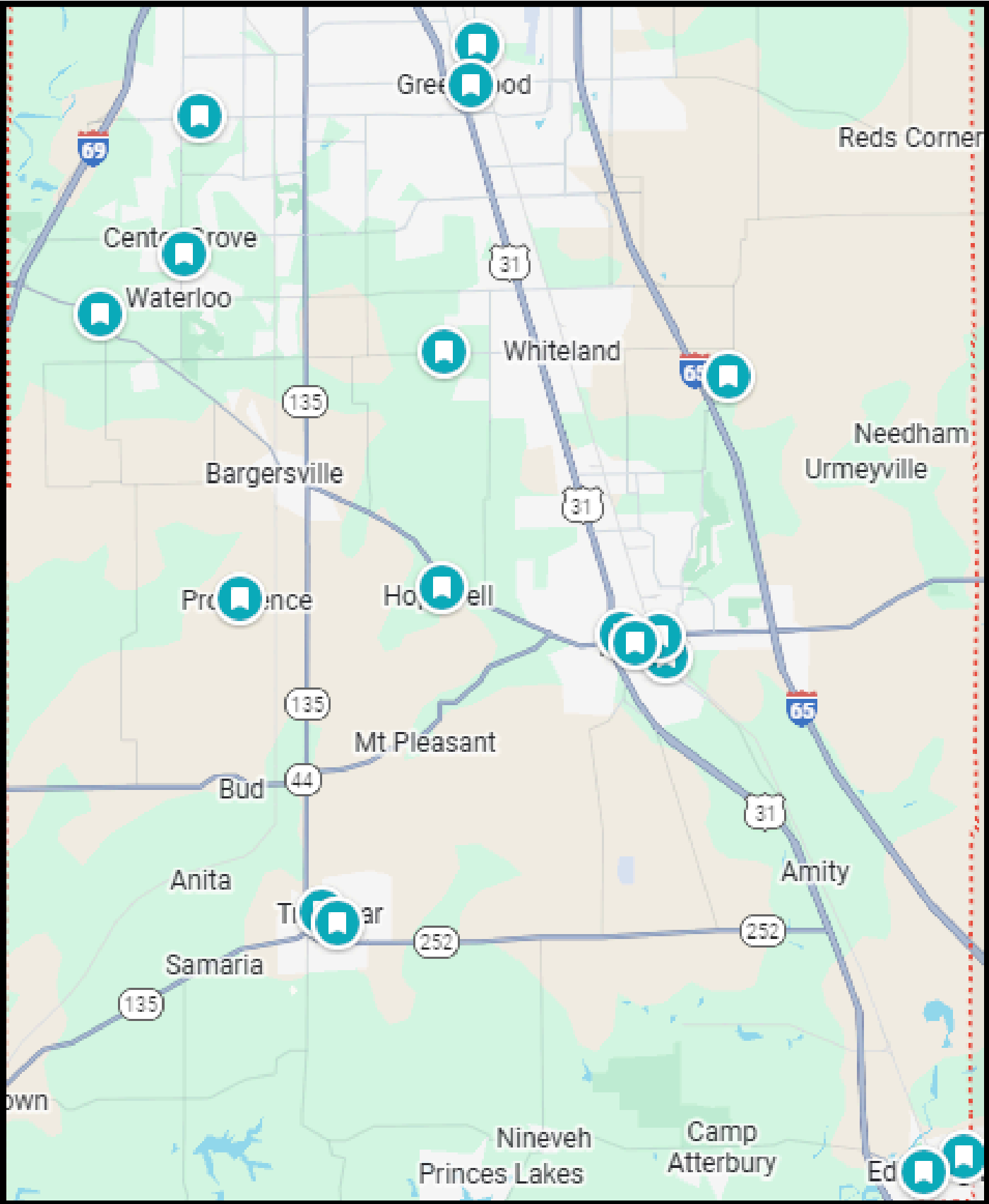
Johnson County Community Meals Facebook

Page:

[https://www.facebook.com/profile.php?](https://www.facebook.com/profile.php?id=100080889720161)

[id=100080889720161](https://www.facebook.com/profile.php?id=100080889720161)

A MAP OF FREE PANTRIES IN JOHNSON COUNTY



**For questions, or edits to this resource, please contact us at
johnsoncountyfoodcouncil@gmail.com**

You can also find us on Facebook at:

<https://www.facebook.com/profile.php?id=100064619504871>