



Let's Pretend We Are Strangers to Johnson County

Carol O. Rogers
Spokesperson for the Strangers


Thursday, October 16, 2014



So, what does anyone do?

We google it

Here's some of what we find

Google Johnson County, Indiana 

[Web](#) [Maps](#) [Shopping](#) [Images](#) [News](#) [More ▾](#) [Search tools](#)

About 2,380,000 results (0.31 seconds)

Johnson County Indiana Government
co.johnson.in.us/ ▾
 Named for Indiana Supreme Court Judge John Johnson, Johnson County was ... CNN Money – Where the middle class thrives – **Johnson County, Indiana.**
[Treasurer's Office](#) - [Clerk of the Courts](#) - [Job Postings](#) - [Highway Department](#)


Johnson County, Indiana - Wikipedia, the free encyclopedia
en.wikipedia.org/wiki/Johnson_County,_Indiana ▾ Wikipedia ▾
Johnson County was formed in 1823. It was named for John Johnson, a judge of the **Indiana** Supreme Court. This is probably John Johnson of Knox County, ...
[Major highways](#) - [Geography](#) - [History](#) - [Cities and towns](#)

Johnson County Courts and Clerk - State of Indiana
www.in.gov > ... > [Courts & Clerk's Offices](#) > [Trial Courts & Clerks](#) ▾ [Indiana](#) ▾
[Courts](#) > [Courts & Clerk's Offices](#) > [Trial Courts & Clerks](#) > **Johnson County** Courts and Clerk. **Johnson County** Courts and Clerk. Email addresses for the Clerk ...

Johnson County Court Records - courts.IN.gov: Johnson
courts.in.gov > ... > [Trial Courts & Clerks](#) ▾ [Indiana](#) ▾
 If you have questions about a case or about serving jury duty in the **Johnson County** ... All **Indiana** counties are required to have local court rules, some of which ...

Johnson County Genealogy-a member of INGenWeb
www.rootsweb.ancestry.com/~injohnso/johnson.html ▾
 WELCOME to the **Johnson County, Indiana** INGenWeb site. My name is Lois Johnson and I'm the County Coordinator for Johnson County. The INGenWeb ...

Johnson County Sheriff's Office
www.johnsoncountysheriff.com/ ▾ [Johnson County Sheriff's Office](#) ▾
 Profiles the department and staff. Includes information about programs and resources.



Johnson County
 US County in Indiana

Johnson County is a county located in the U.S. state of Indiana. As of 2010, the population was 139,654. The county seat is Franklin. Johnson County is included in the Indianapolis-Carmel-Anderson, IN Metropolitan Statistical Area. [Wikipedia](#)


Area: 322 sq miles (834 km²)
Founded: 1823
County seat: [Franklin](#)
Population: 145,535 (2013)
Unemployment rate: 4.7% (Jul 2014)
Colleges and Universities: [Franklin College](#), [MedTech College-Greenwood Campus](#)


[Feedback](#)


Johnson County, Indiana


Web Maps Shopping Images **News** More Search tools


About 24,900 results (0.22 seconds)

 **Police: Minors arrested after showing up drunk to bail out f...**
Fox 59 - Oct 13, 2014
JOHNSON COUNTY, Ind. (Oct. 12, 2014) — Two Johnson County minors have joined their friend behind bars after showing up drunk to bail ...
WISH-TV

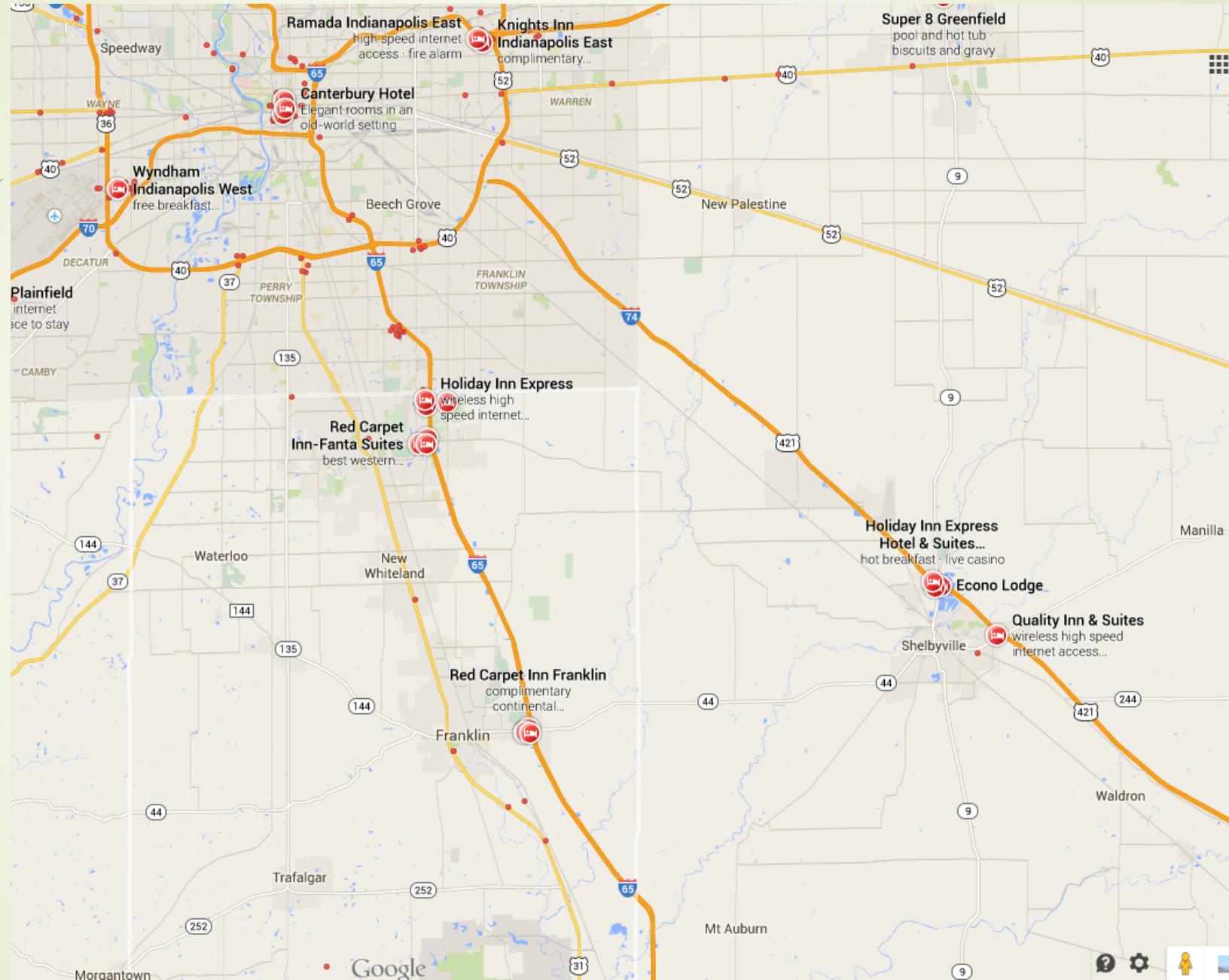
 **Modified Michigan left could ease Greenwood congestion**
Indianapolis Star - Oct 10, 2014
Greenwood has asked the **Indiana** Department of Transportation to ... plan to ease congestion at one of **Johnson County's** busiest intersections.

 **Police identify passengers injured after Megabus crash on...**
Fox 59 - 22 hours ago
JOHNSON COUNTY, Ind. (Oct. 14, 2014) — A serious crash in Greenwood shut down I-65 for several hours Monday morning. The crash ...
18 injured after Chicago-bound Megabus crashes on I-65 in ...
WLS-TV - 8 hours ago
[Explore in depth](#) (336 more articles)

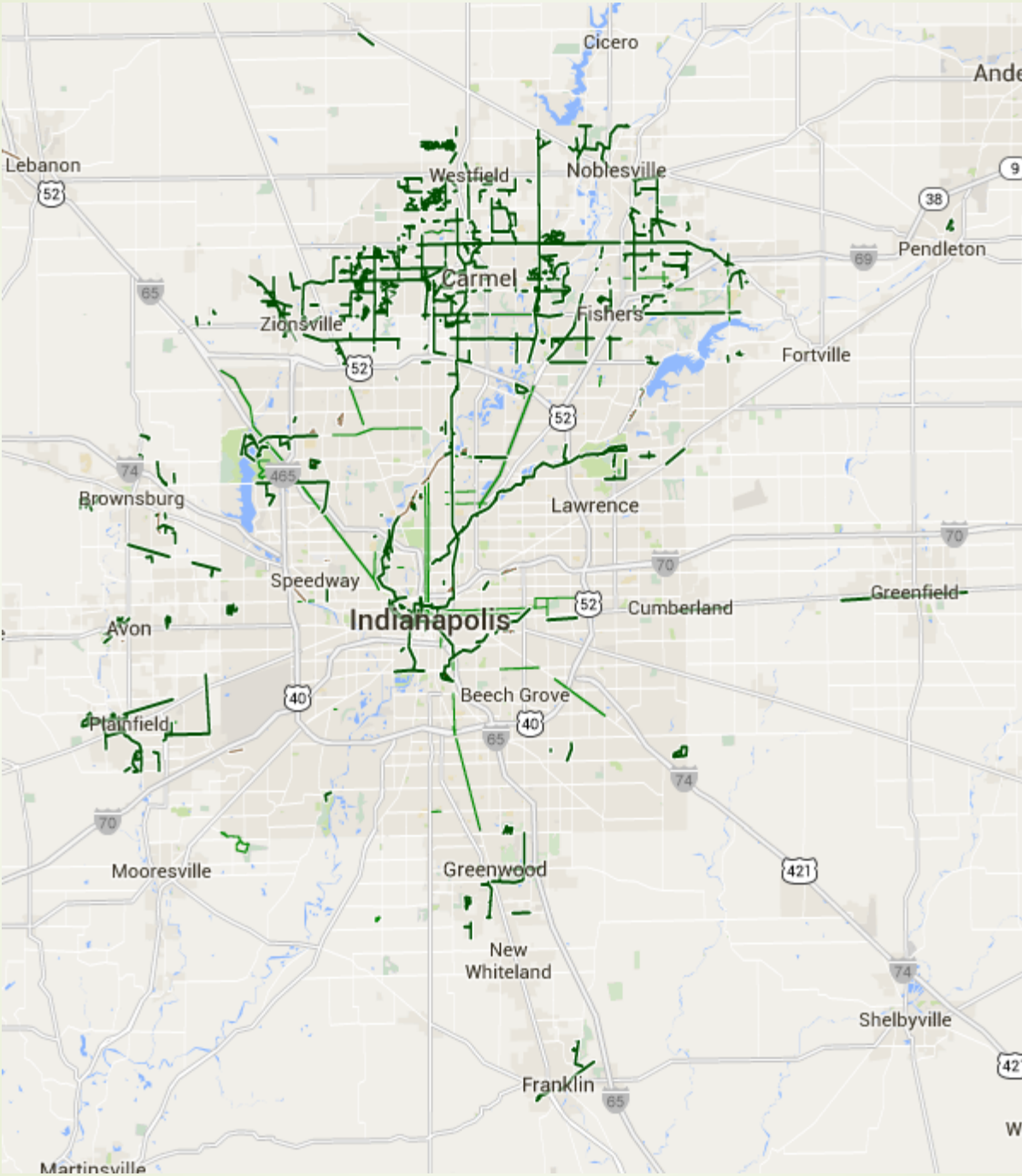
 **Indianapolis police officer's patrol car stolen, ditched in Jo...**
WRTV Indianapolis - Oct 10, 2014
... her patrol car had been stolen and abandoned near an **Indiana** field. ... Indianapolis police (IMPD) and the **Johnson County** Sheriff's Office ...

 **Groundbreaking Set For 'Diamond' Interchange**
Inside Indiana Business (press release) - 7 hours ago
JOHNSON COUNTY, Ind. - The Indiana Department of Transportation and the City of Greenwood will officially launch construction of the new ...

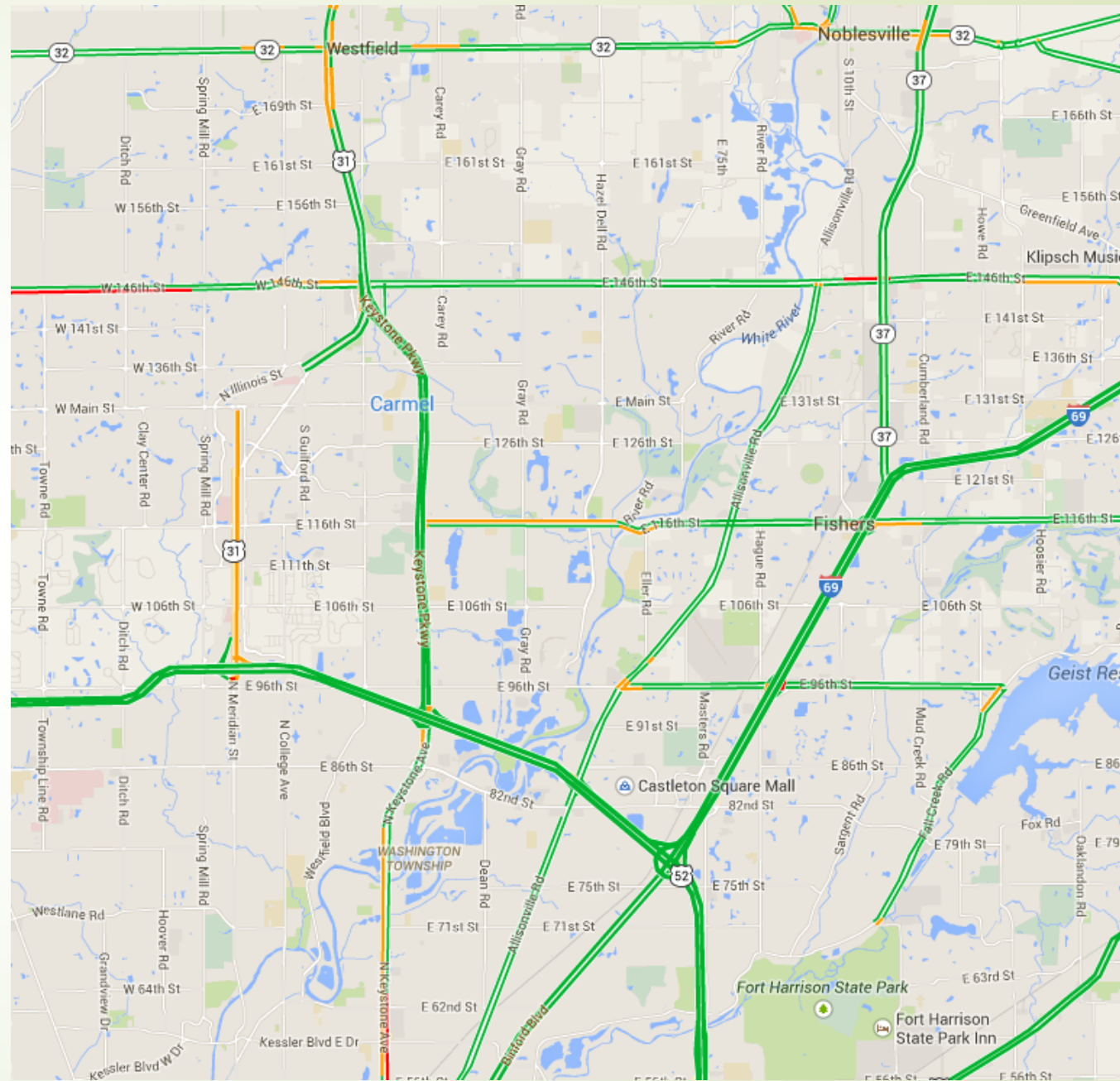
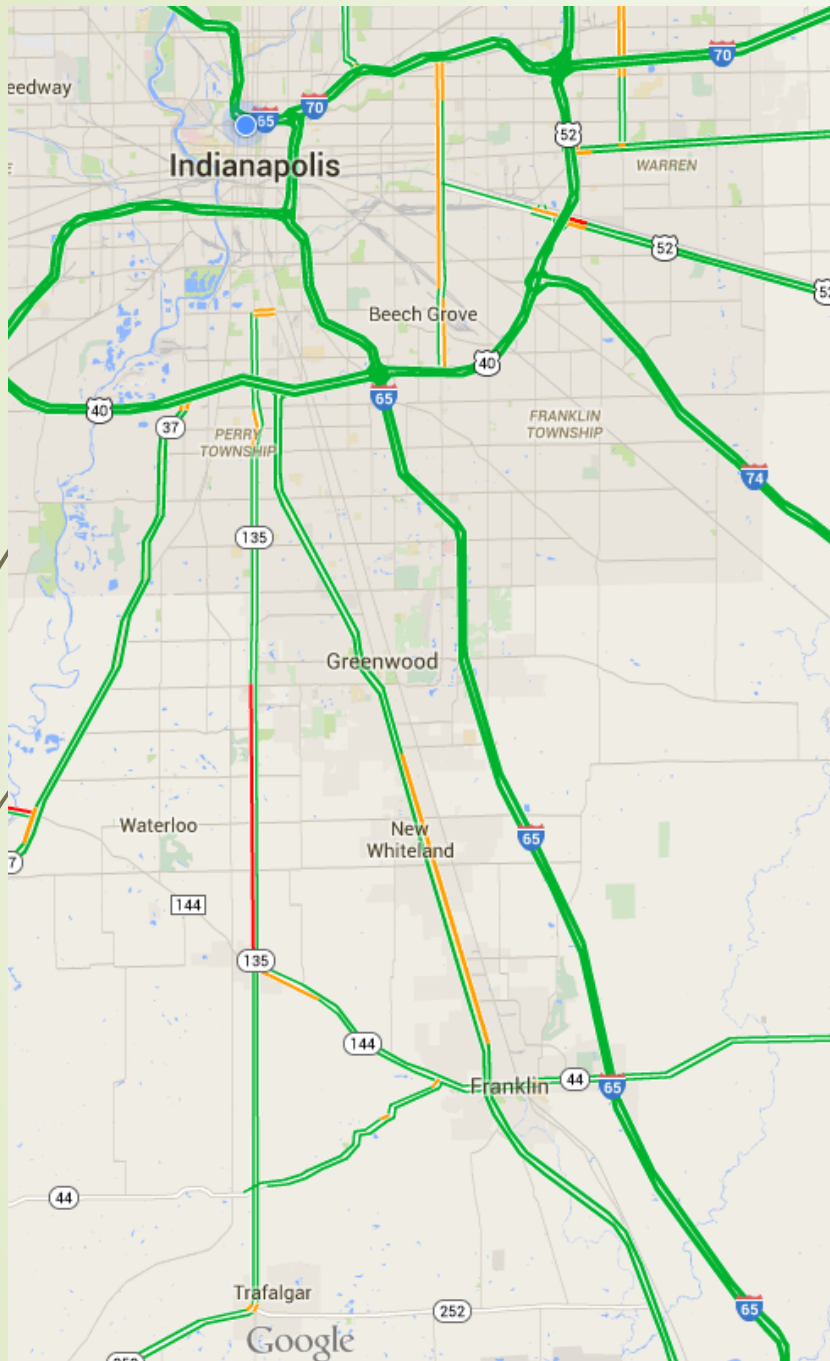
Hotels




Bicycling



Traffic



Images

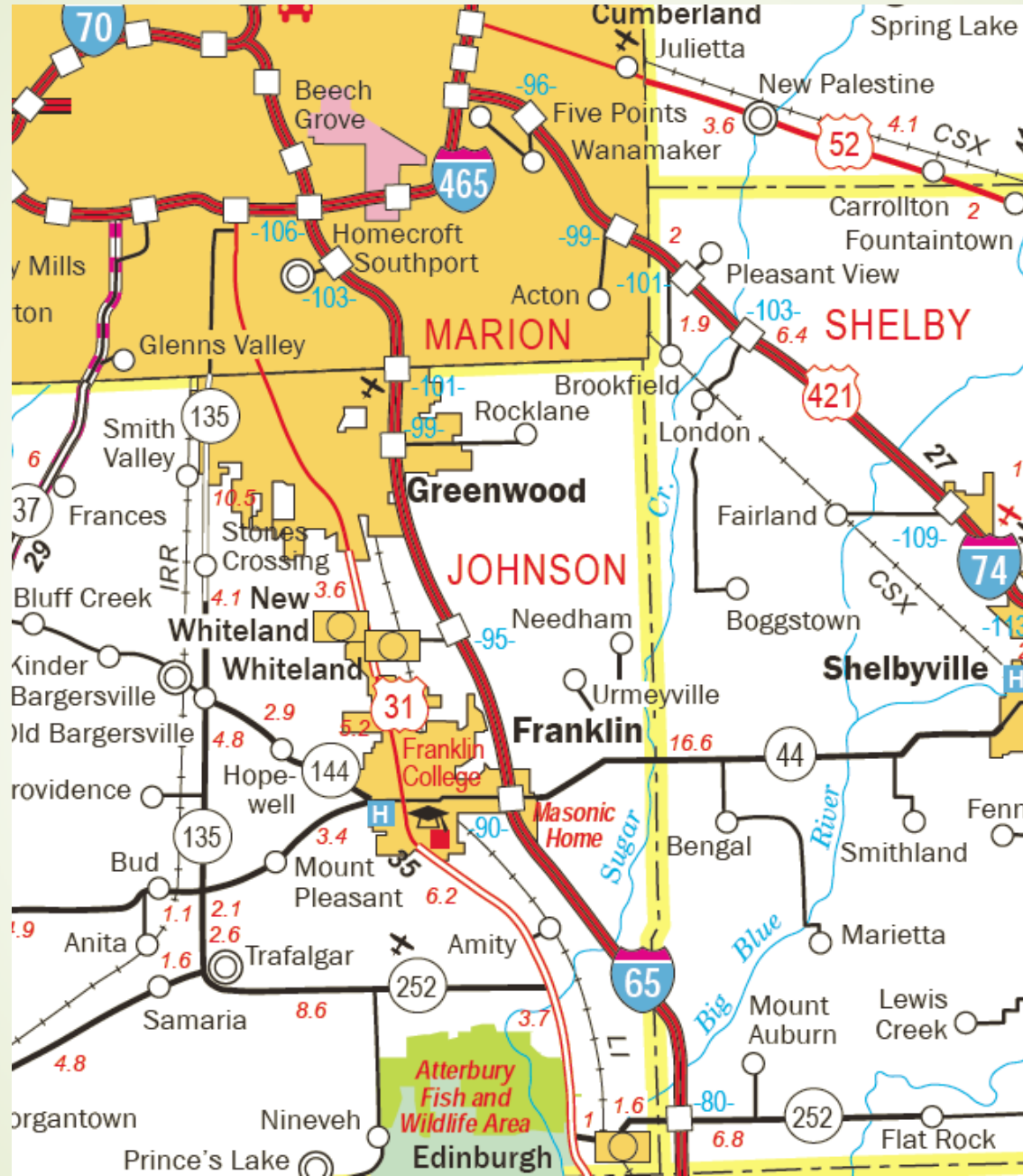




Now let's pretend we are looking
to locate here

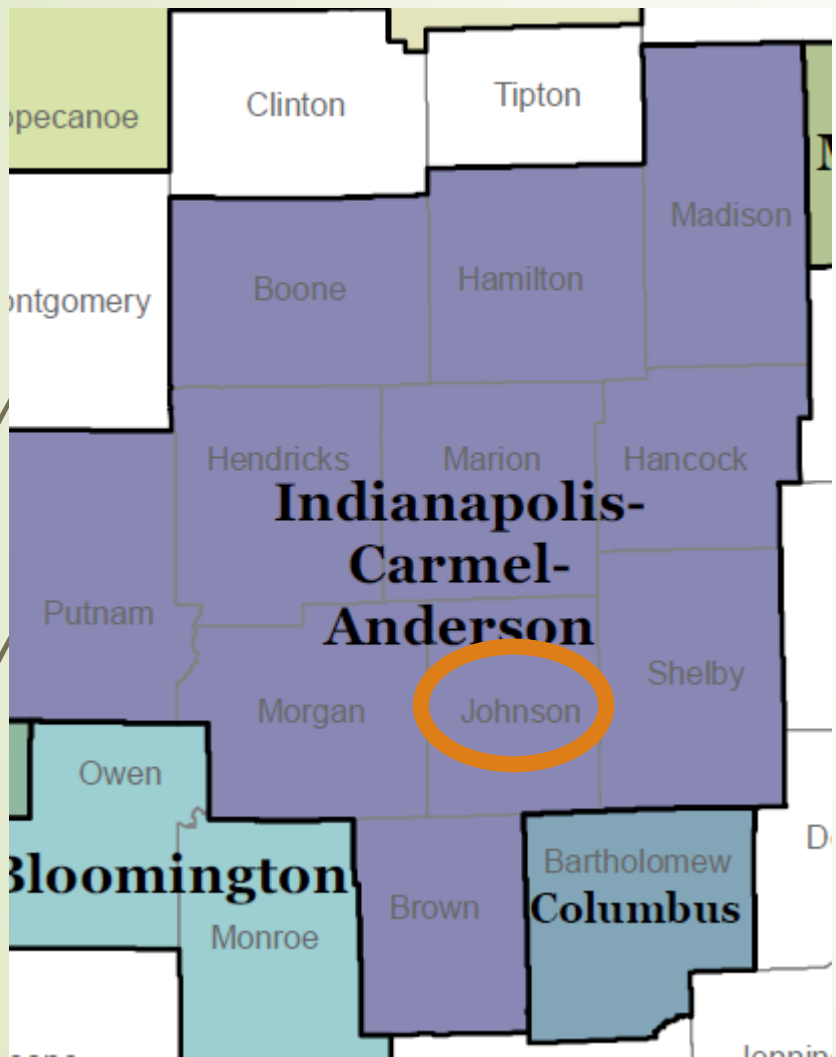
with access to troves of data to tell us the story of Johnson County

InDOT Map



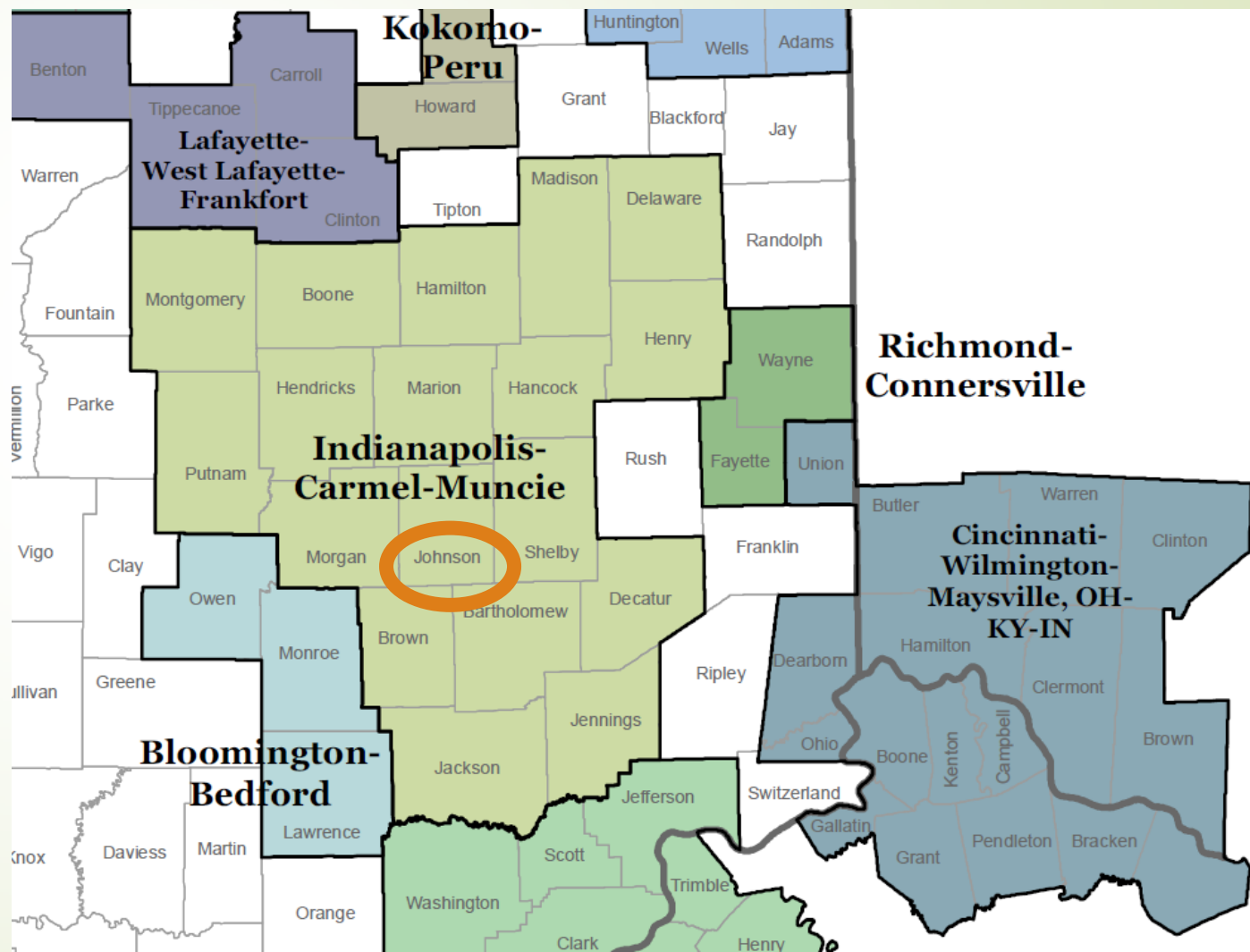
Indiana's Metropolitan Statistical Areas

February 2013 Definitions




Indiana's Combined Statistical Areas

February 2013 Definitions



Johnson County, Indiana



| | 2010 | 2015 | 2020 | 2025 | 2030 | 2035 | 2040 | 2045 | 2050 |
|----------|---------|---------|---------|---------|---------|---------|---------|---------|---------|
| Pop Proj | 139,654 | 150,304 | 160,036 | 169,232 | 177,558 | 184,984 | 191,711 | 198,076 | 204,409 |

Population Rank Nationwide

| | |
|-----|------------------|
| 418 | Franklin, PA |
| 419 | Midland, TX |
| 420 | Tolland, CT |
| 421 | Martin, FL |
| 422 | Kings, CA |
| 423 | Lee, AL |
| 424 | Monroe, MI |
| 425 | Washington, MD |
| 426 | Ector, TX |
| 427 | Olmsted, MN |
| 428 | Alexandria, VA |
| 429 | Fairfield, OH |
| 430 | Washington, UT |
| 431 | Houston, GA |
| 432 | Mesa, CO |
| 433 | Santa Fe, NM |
| 434 | Rock Island, IL |
| 435 | Paulding, GA |
| 436 | Schuylkill, PA |
| 437 | Merrimack, NH |
| 438 | Rankin, MS |
| 439 | Sussex, NJ |
| 440 | Johnson, IN |
| 441 | Dorchester, SC |
| 442 | Kootenai, ID |
| 443 | Guadalupe, TX |
| 444 | Randolph, NC |
| 445 | Indian River, FL |
| 446 | Monroe, IN |
| 447 | Cambria, PA |
| 448 | Jackson, MS |
| 449 | Orange, NC |
| 450 | Napa, CA |
| 451 | Citrus, FL |
| 452 | Johnson, IA |
| 453 | Florence, SC |
| 454 | Rowan, NC |
| 455 | Scott, MN |
| 456 | Stafford, VA |
| 457 | Hampton City, VA |
| 458 | Sandoval, NM |
| 459 | Coconino, AZ |
| 460 | Douglas, GA |
| 461 | Tazewell, IL |

Population Growth (%) Rank Nationwide

| | |
|-----|-----------------------|
| 275 | St. Mary's, MD |
| 277 | Lee, AL |
| 278 | Baker, FL |
| 278 | Glades, FL |
| 278 | Robertson, TN |
| 281 | Chesterfield, VA |
| 281 | Jasper, GA |
| 281 | Thurston, WA |
| 284 | Cass, ND |
| 284 | Charles, MD |
| 284 | Jackson, NC |
| 284 | San Joaquin, CA |
| 288 | Custer, CO |
| 288 | Lexington, SC |
| 288 | Merced, CA |
| 288 | Monroe, GA |
| 288 | Rockdale, GA |
| 293 | Adams, CO |
| 293 | Bullitt, KY |
| 293 | Gilmer, WV |
| 296 | Jones, GA |
| 297 | Butts, GA |
| 297 | Cameron, TX |
| 297 | Cass, MO |
| 297 | Johnson, IN |
| 297 | King William, VA |
| 297 | Wise, TX |
| 303 | Gaines, TX |
| 303 | Johnson, WY |
| 303 | Platte, MO |
| 306 | Madison, AL |
| 307 | Harrisonburg City, VA |
| 307 | Isanti, MN |
| 307 | Maui, HI |
| 307 | Polk, OR |
| 311 | Greene, VA |
| 312 | Clay, NC |
| 312 | Clay, MO |
| 312 | Gilmer, GA |
| 312 | Glascocock, GA |
| 312 | Johnson, KS |
| 312 | Whatcom, WA |
| 318 | Austin, TX |
| 318 | Calumet, WI |
| 320 | El Paso, CO |



Population Projections

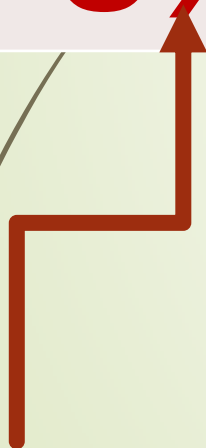


| | 2010 | 2015 | 2020 | 2025 | 2030 | 2035 | 2040 | 2045 | 2050 |
|------------|---------|---------|---------|---------|---------|---------|---------|---------|---------|
| — Johnson | 139,654 | 150,304 | 160,036 | 169,232 | 177,558 | 184,984 | 191,711 | 198,076 | 204,409 |
| — Hamilton | 274,569 | 318,449 | 359,035 | 398,011 | 435,321 | 468,913 | 498,139 | 523,744 | 547,758 |



1,900 1,433

| | | | |
|----------------|----------|-----------|-------|
| Johnson | Hamilton | Hendricks | Boone |
| 8% | 16% | 8% | 3% |



Johnson County

Indianapolis Metro

People & Income Overview (By Place of Residence)

| | Value |
|----------------------------------------------------------|----------|
| Population Estimate (2013) | 145,535 |
| Growth (%) since 2000 | 30.8% |
| Households (2012 ACS 5yr) | 51,952 |
| Labor Force (persons) (2012) | 73,765 |
| Unemployment Rate (2012) | 6.9 |
| Per Capita Personal Income (2012) | \$39,287 |
| Median Household Income (2012) | \$61,671 |
| Poverty Rate (2012) | 9.6 |
| H.S. Diploma or More - % of Adults 25+ (2012 ACS 5yr) | 90.9 |
| Bachelor's Deg. or More - % of Adults 25+ (2012 ACS 5yr) | 25.9 |

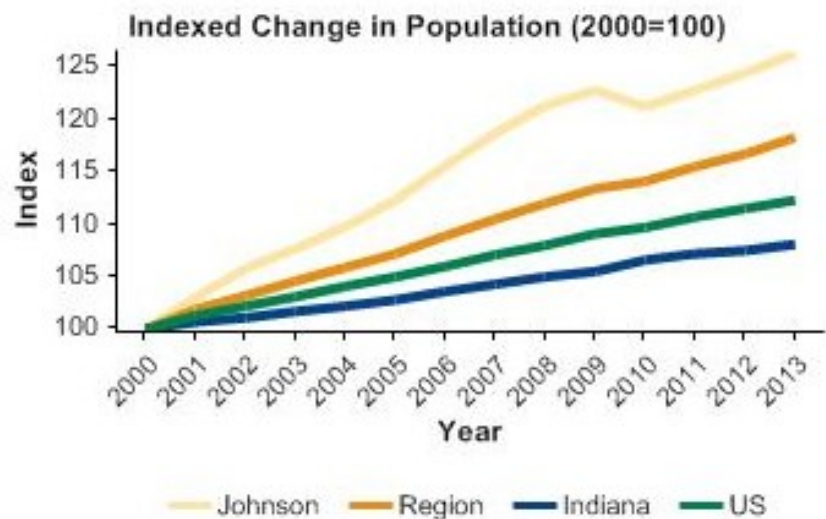
People & Income Overview (By Place of Residence)

| | Value |
|----------------------------------------------------------|-----------|
| Population Estimate (2013) | 1,901,433 |
| Growth (%) since 2000 | 16.4% |
| Households (2012 ACS 5yr) | 705,911 |
| Labor Force (persons) (2012) | 947,704 |
| Unemployment Rate (2012) | 7.7 |
| Per Capita Personal Income (2012) | \$42,546 |
| Median Household Income (2012) | N/A |
| Poverty Rate (2012) | N/A |
| H.S. Diploma or More - % of Adults 25+ (2012 ACS 5yr) | 88.4 |
| Bachelor's Deg. or More - % of Adults 25+ (2012 ACS 5yr) | 30.6 |

Population Change 2000 to 2013

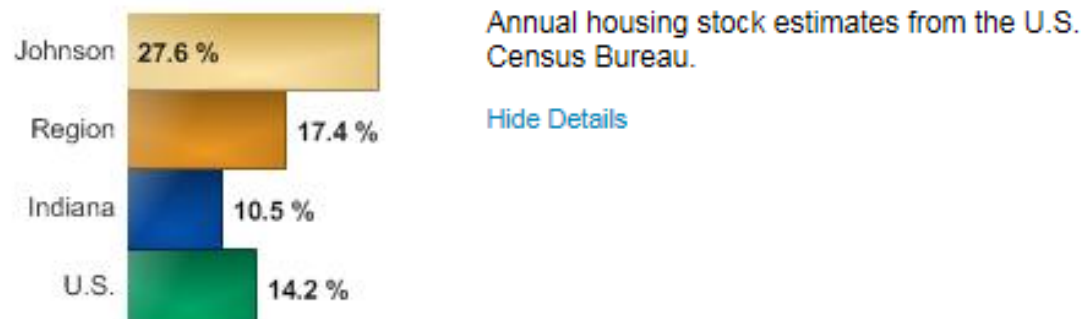


Source: U.S. Census Bureau

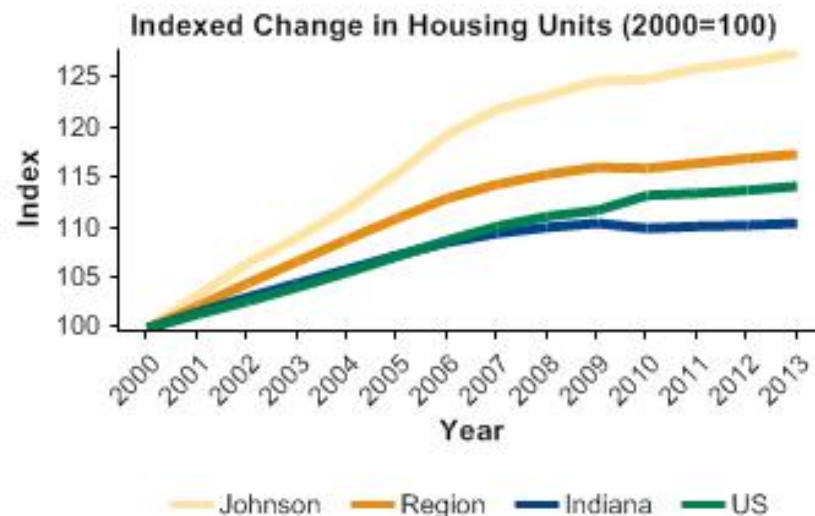


| | 2000 | 2013 | Pct. Change |
|----------------|-------------|-------------|-------------|
| Johnson County | 115,209 | 145,535 | 26.3 % |
| Region | 1,607,486 | 1,901,433 | 18.3 % |
| Indiana | 6,080,485 | 6,570,902 | 8.1 % |
| U.S. | 281,421,906 | 316,128,839 | 12.3 % |

Housing Unit Growth 2000 to 2013



Source: U.S. Census Bureau



| | 2000 | 2013 | Pct. Change |
|----------------|-------------|-------------|-------------|
| Johnson County | 45,466 | 58,016 | 27.6 % |
| Region | 684,817 | 804,280 | 17.4 % |
| Indiana | 2,542,315 | 2,809,447 | 10.5 % |
| U.S. | 116,300,799 | 132,802,859 | 14.2 % |

Commuting tallies based on People Living in this Region

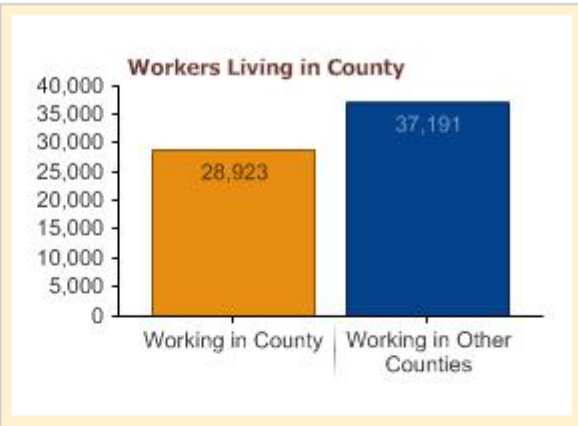
| | | |
|-----------------------------------------------------------|--------|--------|
| Number of residents with jobs (in or outside this region) | 66,114 | 100% |
| Live and work in this region | 28,923 | 43.7 % |
| Live here but work outside this region | 37,191 | 56.3 % |

Commuting tallies based on People Working in this Region

| | | |
|-----------------------------------------------------------------------------|--------|--------|
| Number of people who work in this region (living in or outside this region) | 46,019 | 100% |
| Live and work in this region | 28,923 | 62.9 % |
| Work here but live outside this region | 17,096 | 37.1 % |

Workers Living in County in 2010

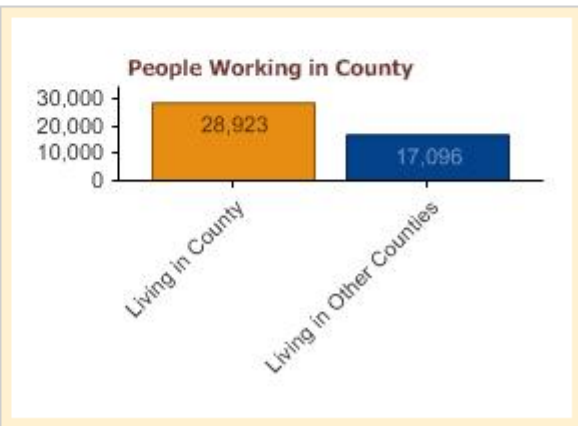
| | Number | Pct. Dist |
|-------------------|--------|-----------|
| Total | 66,114 | 100.0% |
| Working in County | 28,923 | 43.7% |
| Working Elsewhere | 37,191 | 56.3% |



Source: US Census Bureau, ACS 5 Year Estimates

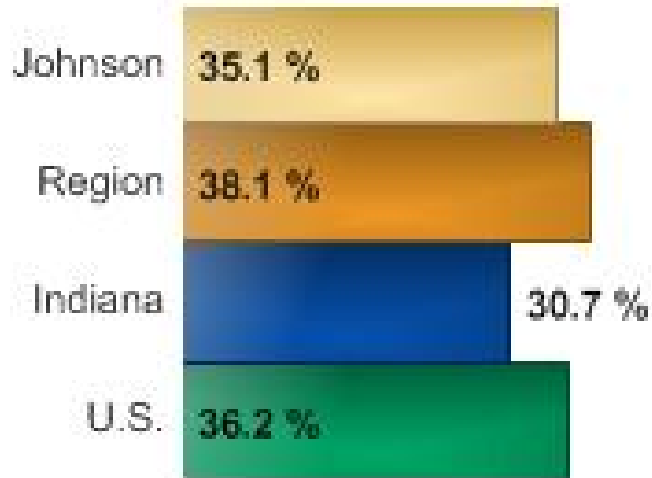
People Working in County in 2010

| | Number | Pct. Dist |
|------------------|--------|-----------|
| Total | 46,019 | 100.0% |
| Living in County | 28,923 | 62.9% |
| Living Elsewhere | 17,096 | 37.1% |



Source: US Census Bureau, ACS 5 Year Estimates

Adults (25+) with an Associate's Degree or More in 2012



The ACS estimate of adults by educational attainment from the Census ACS 5 year estimates.

[Hide Details](#)

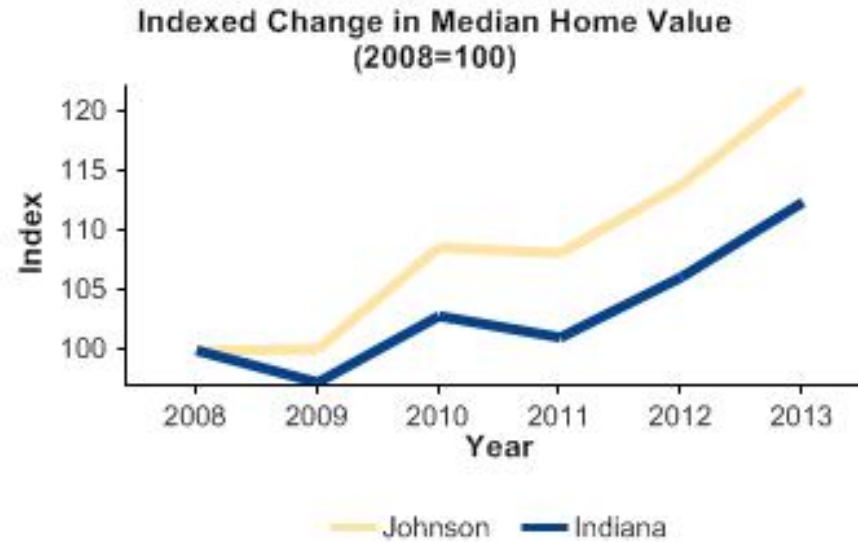
Source: U.S. Census Bureau

| | Population 25 and Over | Attained Associates Degree or Higher | Pct. Attainment |
|----------------|---------------------------|-----------------------------------------|-----------------|
| Johnson County | 91,498 | 32,140 | 35.1 % |
| Region | 1,197,920 | 455,886 | 38.1 % |
| Indiana | 4,229,138 | 1,298,043 | 30.7 % |
| U.S. | 204,336,017 | 73,941,031 | 36.2 % |

Change in Median Home Value 2008 to 2013

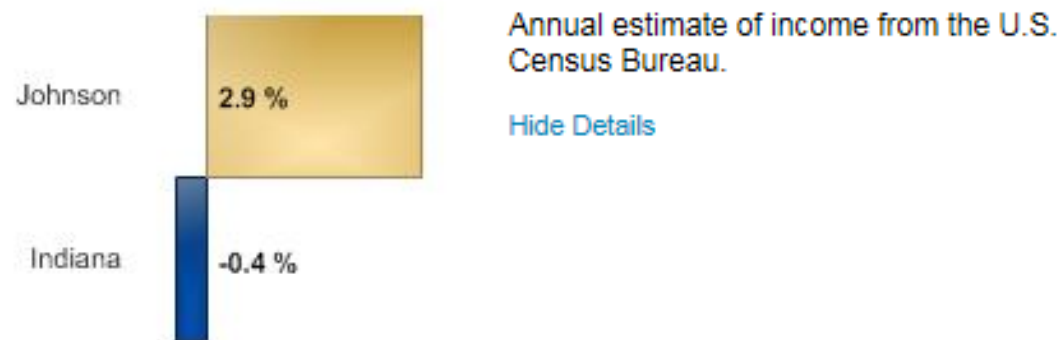


Source: Moody's economy.com

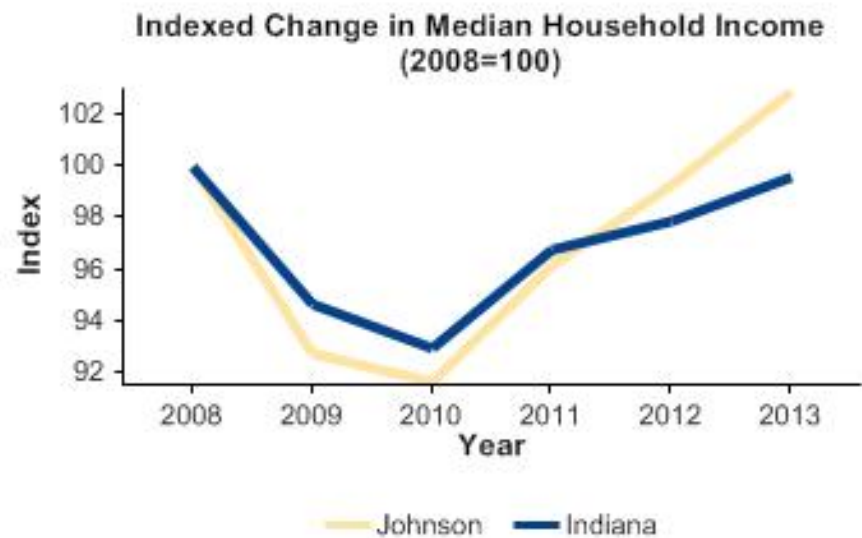


| | 2008 | 2013 | Pct. Change |
|----------------|---------|---------|-------------|
| Johnson County | 107,636 | 131,407 | 22.1 % |
| Indiana | 103,777 | 116,801 | 12.5 % |

Median Household Income Increase 2008 to 2013



Source: U.S. Census Bureau

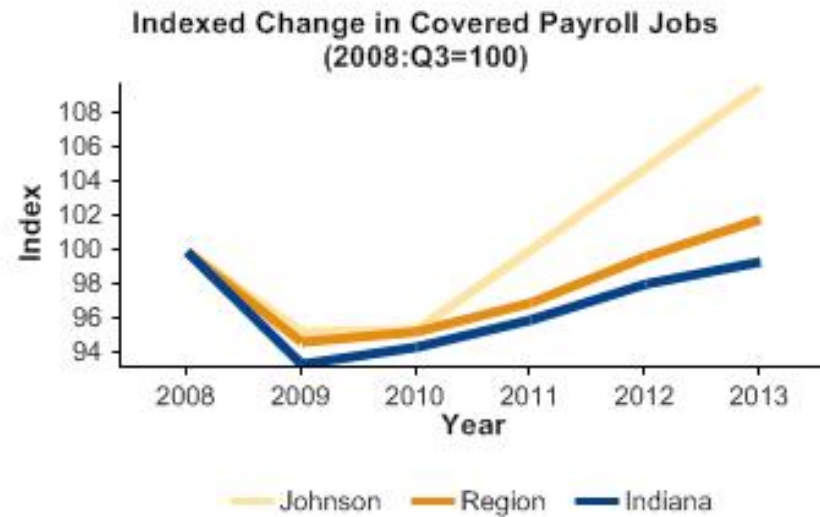


| | 2008 | 2013 | Pct. Change |
|----------------|----------|----------|-------------|
| Johnson County | \$61,532 | \$63,294 | 2.9 % |
| Indiana | \$47,966 | \$47,775 | -0.4 % |

Change in Covered Payroll Jobs 2008:Q3 to 2013:Q3



Source: U.S. Bureau of Labor Statistics, QCEW

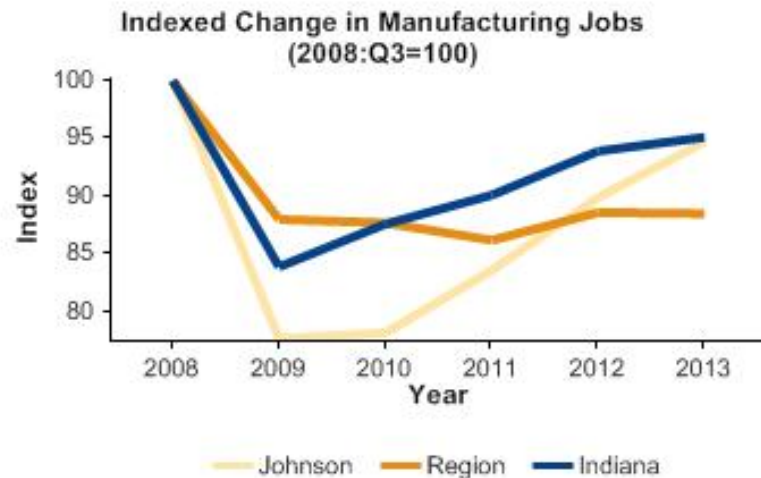


| | 2008:Q3 | 2013:Q3 | Pct. Change |
|----------------|-----------|-----------|-------------|
| Johnson County | 43,121 | 47,291 | 9.7 % |
| Region | 897,342 | 914,172 | 1.9 % |
| Indiana | 2,878,338 | 2,859,818 | -0.6 % |

Change in Manufacturing Jobs 2008:Q3 to 2013:Q3



Source: U.S. Bureau of Labor Statistics, QCEW

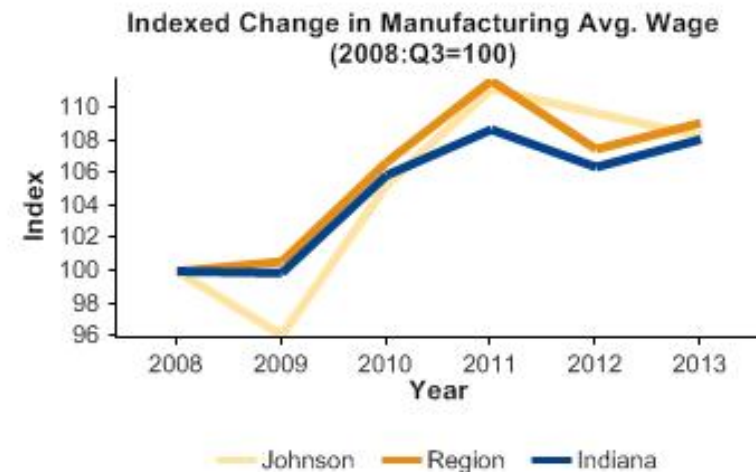


| | 2008:Q3 | 2013:Q3 | Pct. Change |
|----------------|---------|---------|-------------|
| Johnson County | 5,443 | 5,157 | -5.3 % |
| Region | 96,471 | 85,415 | -11.5 % |
| Indiana | 518,812 | 493,541 | -4.9 % |

Change in Manufacturing Avg. Wage 2008:Q3 to 2013:Q3



Source: U.S. Bureau of Labor Statistics, QCEW

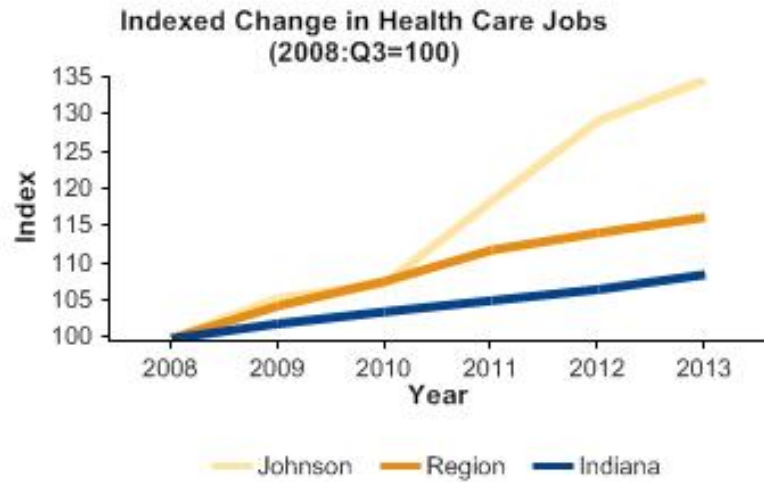


| | 2008:Q3 | 2013:Q3 | Pct. Change |
|----------------|---------|---------|-------------|
| Johnson County | \$856 | \$927 | 8.3 % |
| Region | \$1,144 | \$1,249 | 9.1 % |
| Indiana | \$953 | \$1,030 | 8.1 % |

Change in Health Care & Social Services Jobs 2008:Q3 to 2013:Q3



Source: U.S. Bureau of Labor Statistics, QCEW

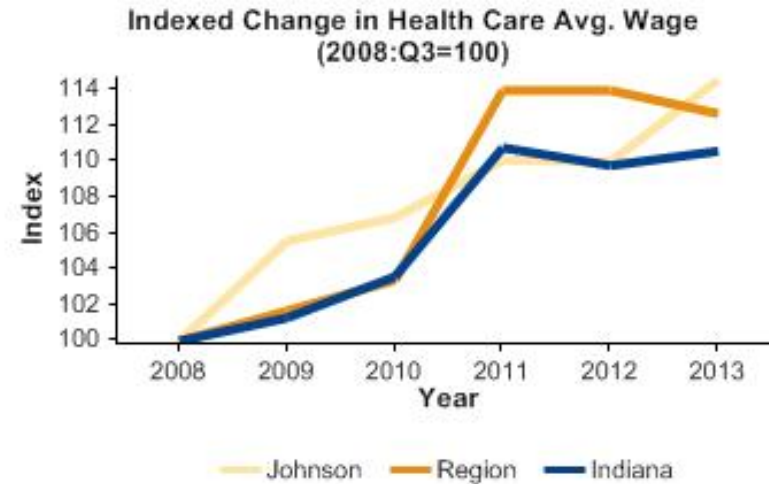


| | 2008:Q3 | 2013:Q3 | Pct. Change |
|----------------|---------|---------|-------------|
| Johnson County | 4,270 | 5,754 | 34.8 % |
| Region | 104,094 | 121,077 | 16.3 % |
| Indiana | 371,937 | 403,802 | 8.6 % |

Change in Health Care & Social Services Avg. Wage 2008:Q3 to 2013:Q3

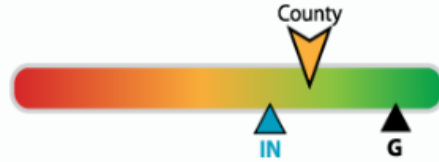


Source: U.S. Bureau of Labor Statistics, QCEW

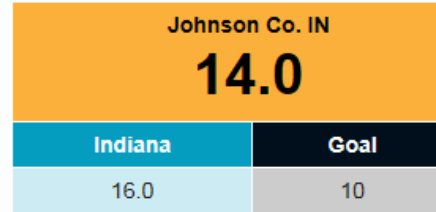


| | 2008:Q3 | 2013:Q3 | Pct. Change |
|----------------|---------|---------|-------------|
| Johnson County | \$622 | \$713 | 14.6 % |
| Region | \$841 | \$948 | 12.7 % |
| Indiana | \$747 | \$826 | 10.6 % |

Fair or Poor Health Status: Adults (%) 18 and older with a fair or poor self-rated health status



Gauge scale from left to right: 28 to 8




[Learn more about this indicator »](#)

Physically Unhealthy Days: Physically unhealthy days (average) during the previous 30 days

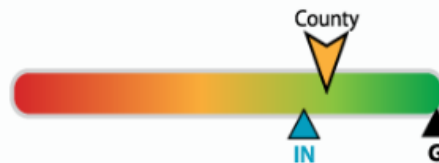


Gauge scale from left to right: 6 to 2




[Learn more about this indicator »](#)

Mentally Unhealthy Days: Mentally unhealthy days (average) during the previous 30 days



Gauge scale from left to right: 7 to 2

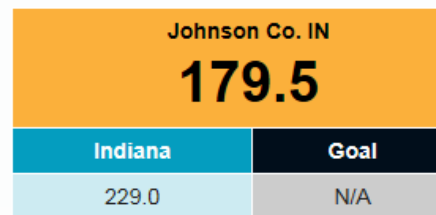


[Learn more about this indicator »](#)

Preventable Hospitalizations: Hospitalizations for ambulatory care-sensitive conditions per 10,000 population (age-adjusted)



Gauge scale from left to right: 341 to 73



[Learn more about this indicator »](#)



Now let's be you ...

and get sticky



A “sticky” community has ...

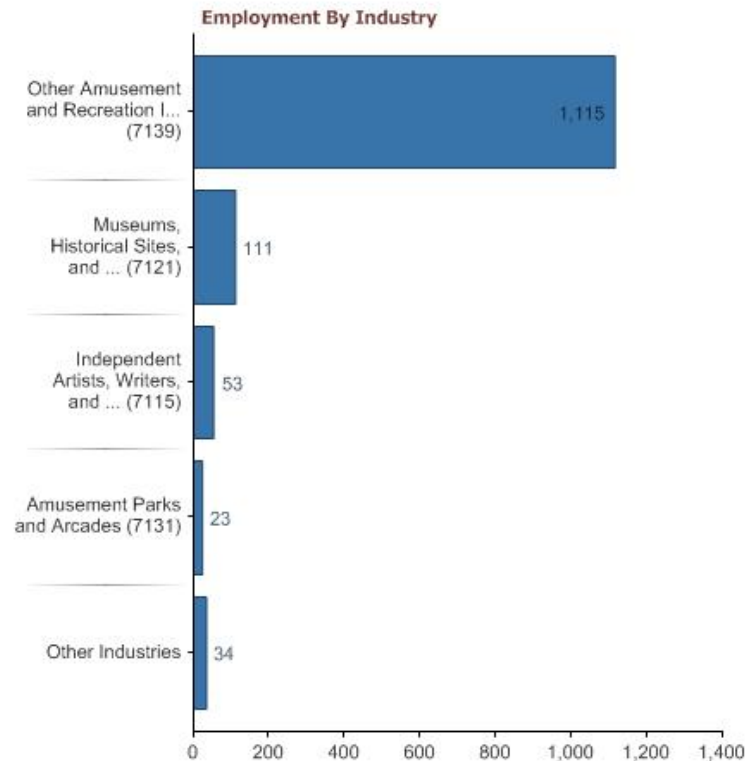
- Social offerings such as entertainment venues and places to meet
- Area’s aesthetics such as physical beauty and green spaces
- Openness including network-building opportunities and quality of life options for all kinds of people

*From the Knight Foundation’s
Soul of the Community Project*

Social offerings

10 mile radius of
Greenwood

Arts, Entertainment, and Recreation (71) Overview



Top Employers in This Area

| | Industry |
|--------------------------------|--------------------------------------------|
| Southport Baseball League Info | Sports Instruction (713990) |
| Expo Bowl | Bowling Centers (713950) |
| Franklin Park & Recreation | Parks (712190) |
| Greatimes Family Fun Park | Family Entertainment Centers (713990) |
| Southern Dunes Golf Course | Golf Courses (713910) |
| Dyes Walk Country Club | Golf Courses (713910) |
| Rascal's Fun Zone | Golf Courses-Miniature (713990) |
| Royal Pin Leisure Ctr | Bowling Centers (713950) |
| LA Fitness | Health Clubs Studios & Gymnasiums (713940) |
| Greenwood Community Ctr | Halls & Auditoriums (713940) |

Green spaces

Johnson County Parks and Recreation



**Parks
Make
Life
Better!**[®]

Franklin Parks & Recreation

CONTACT US

[Chip Orner](#)
Director of Parks and Recreation

396 Branigin Blvd
Franklin, IN 46131

[Get Directions](#)

Phone: (317) 736-3689

Fax: (317) 736-6200

Email Us

PARKS AND RECREATION

You are here: [Home](#) / [Government](#) / [Parks and Recreation](#)

[Job Posting: Active Adult Center Director](#)



[Recreation Department](#) [Independence Park](#) [Johnson County Park](#) [Upcoming Events](#)

Click the links below for flyers on our upcoming events!

[Campoween on 18 October 2014](#)

[2014 Senior Challenge on 18 October 2014](#)

Campground Hosts

We are currently accepting applications for 2015 Volunteer Campground Hosts at Johnson County Park. If you are interested, please click the link below, fill out an application, and return it to Johnson County Park, PO Box 246, Franklin, IN 46131.

[Click Here For An Application](#)

Whispering Pines Golf Course will close intermittently for inclement weather.

Openness



Gateway Services of Johnson County

ADVOCACY & DIRECT SERVICES TO INDIVIDUALS WITH DISABILITIES

Build Community
Expect Success
Create Opportunity

[Home](#) [About Us](#) [Adult Services](#) [Kids/Teens Services](#) [Deaf Services](#) [Gallery](#) [Links](#)

•Welcome to Gateway Services



We bridge the gap by giving the needed support to individuals to allow for full community participation and opportunities.

Gateway Services is committed to providing quality services to individuals with disabilities who live in Johnson County, Indiana and surrounding counties. For a complete list of services, click on the SERVICES menu items above.

•HOT Happenings

Wine and Cheese Fundraiser
Friday, August 15, 2014, 4p-7p at 66 Water Street Cafe



JOHNSON COUNTY PUBLIC LIBRARY

Learn about JCPL | Visit the Library | Find Books, Movies, and More | Research and Learn

Font size: A A A

My Account | Talk to a Librarian

Discover Page After Page.

Catalog | What are you searching for?

Upcoming Events

- Dream Jars (Teen Read Week: Turn Dreams Into Reality@ Your Library)
- Pizza Fest Book Discussion: Year of the Jungle + Movie Night
- Fall Break Pajama Party!
- Wonderful Ones

YOU ARE INVITED TO... Chemistry is a BLAST!
All Ages Welcome
Friends Annual Meeting
October 16 at Webb

Octoberfest Homebrew How-To
Monday, October 27
White River Branch

Memo for Mom
New blog series -
Subscribe today

“What makes a community a desirable place to live? What draws people to stake their future in it? Are communities with more attached residents better off?” In other words, what makes a community sticky?



Johnson County

Celebrate South

Resources



- ▶ Stats Indiana
www.stats.indiana.edu/uspr/a/us_profile_frame.html
- ▶ Johnson County Dashboard
www.stats.indiana.edu/dashboard/index.aspx?instance_no=29
- ▶ Carol Rogers – 317-274-2205 | email: rogersc@Indiana.edu